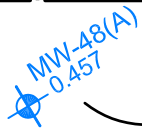


## Explanation



Monitoring Well Location  
and Designation

Concentration in ug/L

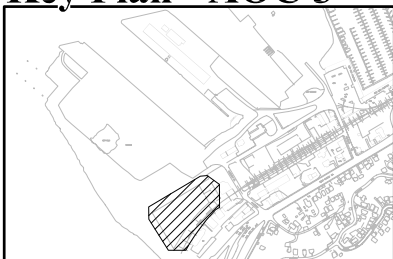


### Notes:

Guide to analytical data flags  
is in Table 6-1.

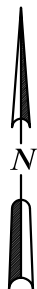
For locations with multiple analytical  
results, the highest concentration is  
presented on this figure.

## Key Plan - AOC 3



0' 100' 200'

SCALE: 1" = 100'



## FIGURE 6-80

**NAPHTHALENE**  
**IN GROUND WATER - August 2004 - AOC 3**  
**Remedial Investigation/Feasibility Study**  
**Astoria Area-Wide Petroleum Site**  
**Astoria, Oregon**